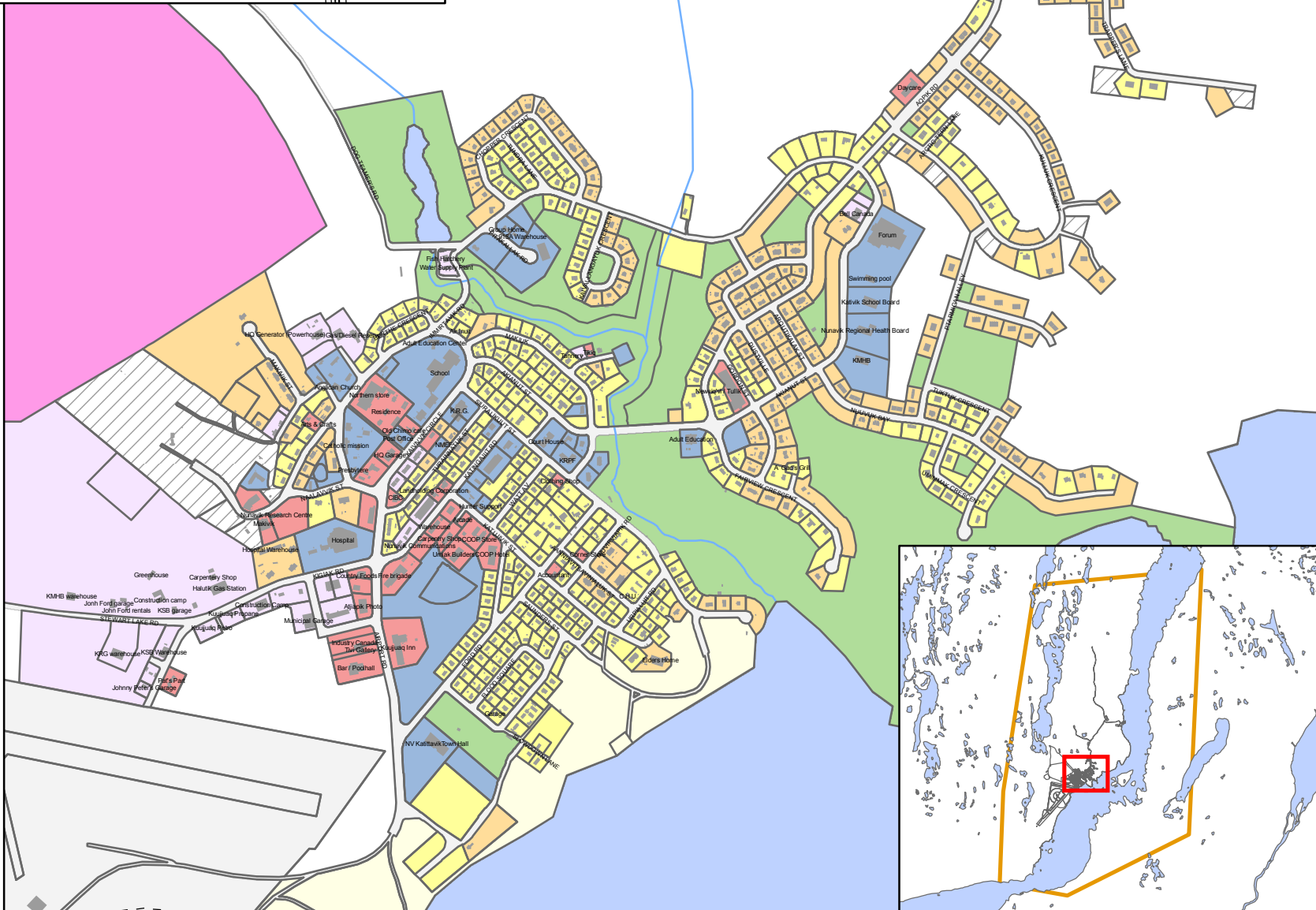
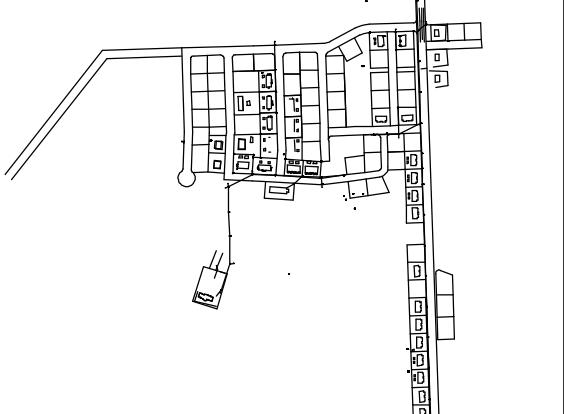


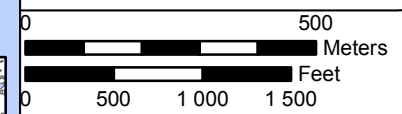
Arpik road development




KUJJUAQ

ᓄᓚᑦ ᑕᑯᓐᓄᓐᓇ ᑖᑦᑦᑦᑦᑦᑦ
Land use designations and zoning
Affectations du sol et zonage

- ᑖᑦᑦᑦᑦᑦᑦ ᑦᑦᑦᑦᑦᑦ ᓇᓇᓇᓇ ᓇᓇᓇᓇ ᓇᓇᓇᓇ
Residential: maximum height 1 story
Résidentiel: hauteur maximale 1 étage
- ᑖᑦᑦᑦᑦᑦᑦ ᑦᑦᑦᑦᑦᑦ ᓇᓇᓇᓇ ᓇᓇᓇᓇ ᓇᓇᓇᓇ
Residential: maximum height 2 stories
Résidentiel: hauteur maximale 2 étages
- ᓇᓇᓇᓇᓇᓇᓇ ᓇᓇᓇᓇᓇᓇ
Public and institutional use
Public et institutionnel
- ᑖᑦᑦᑦᑦᑦᑦ ᓇᓇᓇᓇᓇᓇ
Commercial and services
Commercial et services
- ᓇᓇᓇᓇᓇᓇ
Industrial use
Industrial
- ᑖᑦᑦᑦᑦᑦᑦ ᓇᓇᓇᓇᓇᓇ ᓇᓇᓇᓇᓇᓇ
Special use area
Aire réservée aux usages spéciaux
- ᓇᓇᓇᓇᓇᓇᓇ ᓇᓇᓇᓇᓇᓇᓇ ᓇᓇᓇᓇᓇᓇ
Airport and communication
Activités aéronautiques et communication
- ᓇᓇᓇᓇᓇᓇ
Beaching and unloading
Débarcadère et plage
- ᑖᑦᑦᑦᑦᓇ ᓇᓇ
Conservation
Conservation
- ᓇᓇᓇᓇ ᓇᓇᓇ
Hinterland
Arrière-pays
- ᑖᑦᑦᑦᓇ ᓇᓇᓇᓇᓇᓇ ᓇᓇᓇᓇᓇᓇ
Future development area
Aire de développement futur
- ᓇᓇᓇᓇᓇᓇᓇᓇ
Buffer zone
Zone tampon
- ᑖᑦᑦᓇᓇ
Road network
Réseau routier



Prepared by / Préparé par
KATIVIK REGIONAL GOVERNMENT
Renewable Resources
Land Use Planning Section


KATIVIK

Date of last update: November 2009

ᓇᓇᓇᓇᓇ ᓇᓇᓇ ᓇᓇᓇᓇᓇᓇᓇ ᓇᓇᓇᓇᓇᓇ ᓇᓇᓇᓇᓇᓇ
Appendix 'A' to the Master-plan by-law No.: _____
Annexe 'A' du règlement de plan directeur no.: _____

ᑖᑦᑦᓇᓇ, Date : _____
Working document
ᑖᑦᑦᓇᓇ, Mayor, Maire

