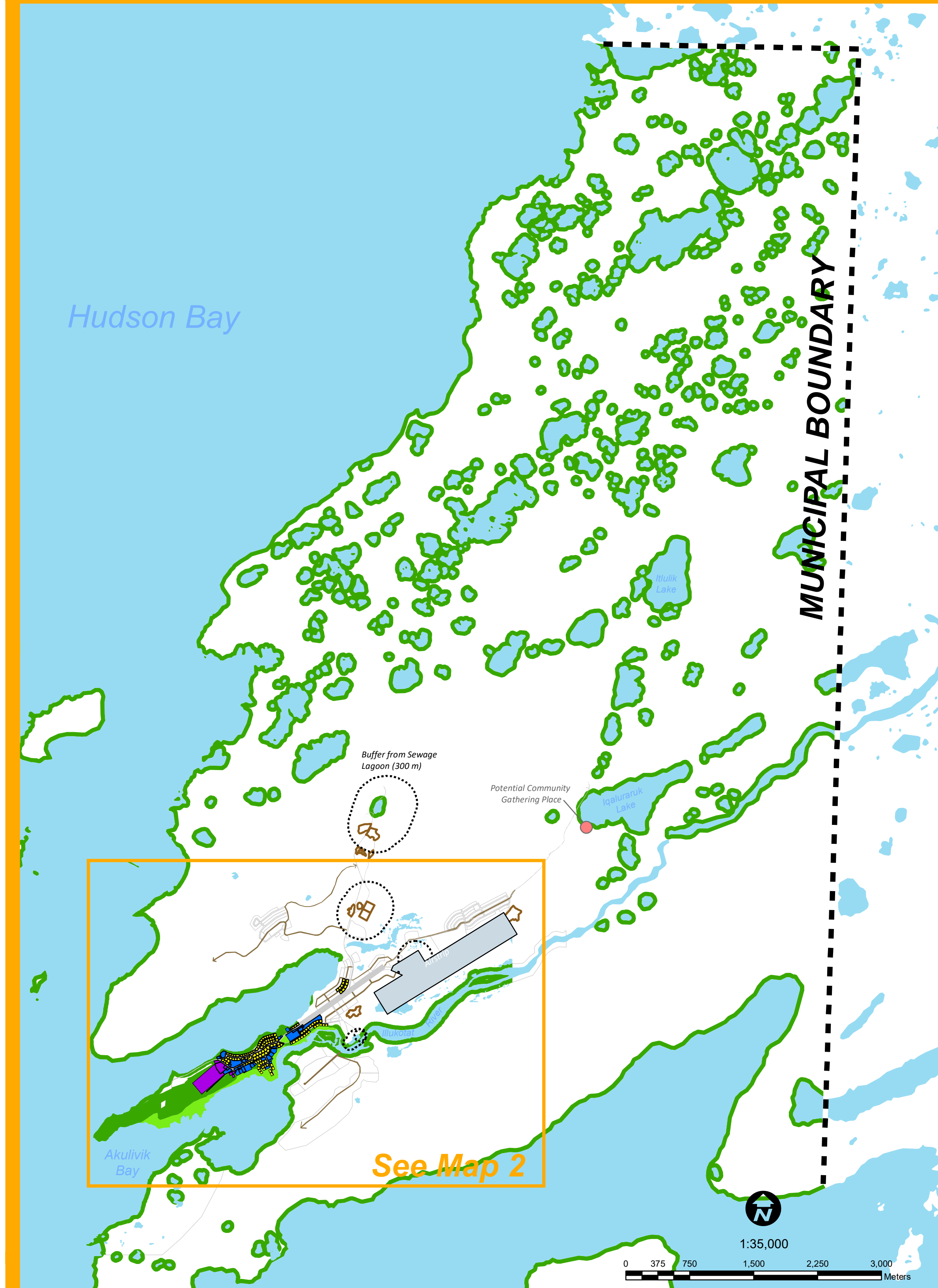
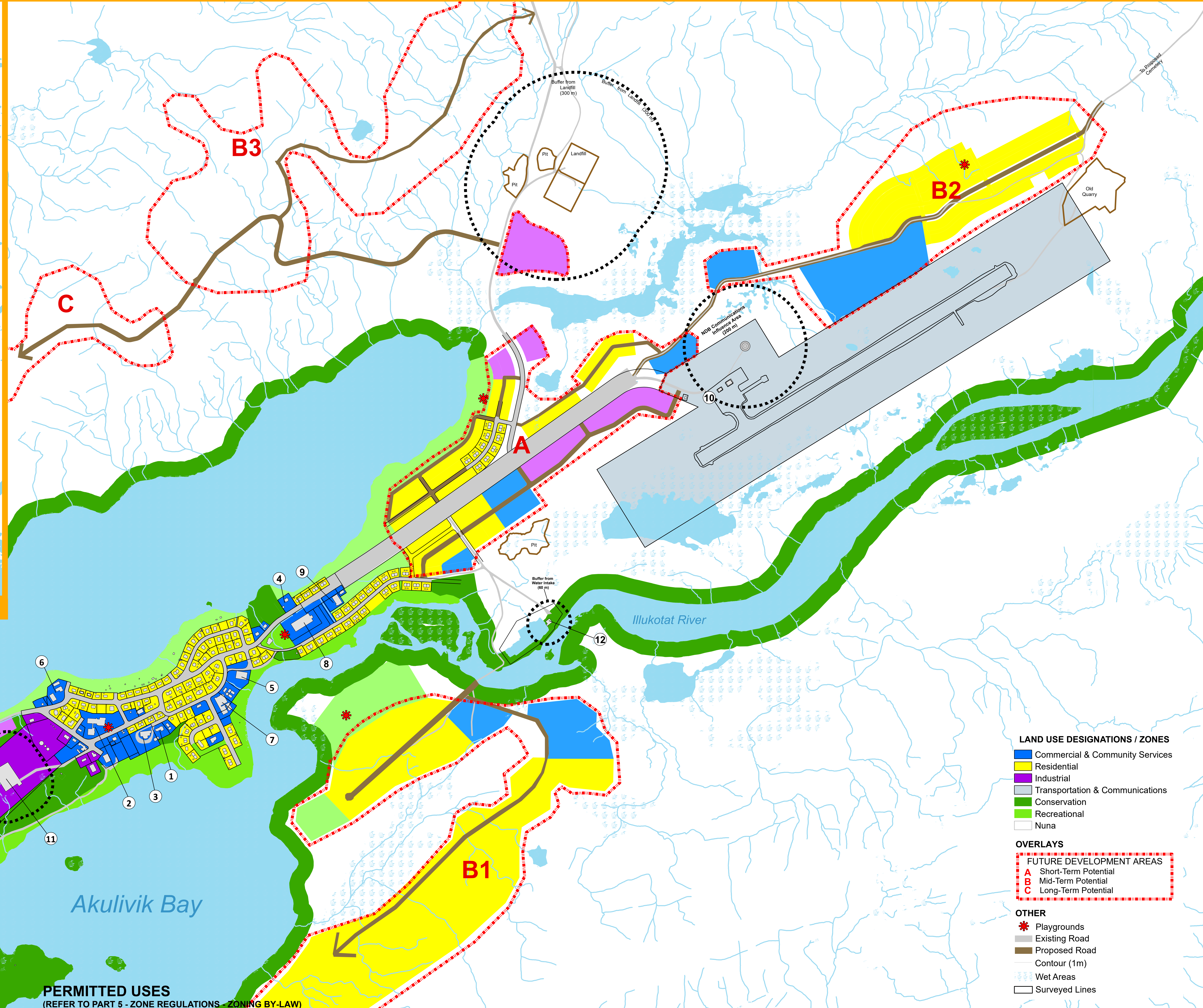


AKULIVIK MASTER PLAN

2015-2035



MAP 1: MUNICIPAL BOUNDARY MAP



COMMUNITY FEATURES

- ① Northern Village Municipal Office
- ② Tukisianiavik School
- ③ Health Centre
- ④ Landholding Office
- ⑤ Community Centre
- ⑥ Co-op Hotel
- ⑦ Co-op Store
- ⑧ Qiksualuk Arena
- ⑨ Northern Store
- ⑩ Airport
- ⑪ Hydro Quebec Power Plant
- ⑫ Water Reservoir & Treatment Plant
- ⑬ Future Tank Farm Site

PERMITTED USES (REFER TO PART 5 - ZONE REGULATIONS - ZONING BY-LAW)

RESIDENTIAL	COMMERCIAL & COMMUNITY SERVICES	INDUSTRIAL	RECREATIONAL	CONSERVATION	TRANSPORTATION & COMMUNICATIONS	NUNA
<ul style="list-style-type: none"> • Bed and breakfast • Craft studio • Day care centre • Dwelling, detached • Dwelling, semi-detached • Dwelling, duplex • Dwelling, multi-unit 	<ul style="list-style-type: none"> • Bank • Cemetery • Community Centre • Convenience Store • Communications facility • Community Hall or Centre • Craft Studio • Day care centre 	<ul style="list-style-type: none"> • Agricultural use • Automotive repair, sales or rental shop • Building supply or contractors' shop • Caretaker unit • Communications facility • Dog team • Gas station • Hazardous goods storage • Outdoor storage • Manufacturing and industrial plant 	<ul style="list-style-type: none"> • Beach shack • Boat storage • Breakwater • Communications facility • Dock • Monument, cairn, or statue • Park or playground 	<ul style="list-style-type: none"> • Snow fence • A use similar to uses permitted in this zone 	<ul style="list-style-type: none"> • Airport and related uses • Communications facility • Floatplane base • Pit • Quarry • Sealift facility and other marine infrastructure • A use similar to the uses permitted in this zone 	<ul style="list-style-type: none"> • Cabin • Cemetery • Dog team • Commercial harvesting • Communications facility • Permanent hunting and fishing cabins or camps • Pit • Quarry • Recreation-related development or activities

LAND USE DESIGNATIONS / ZONES

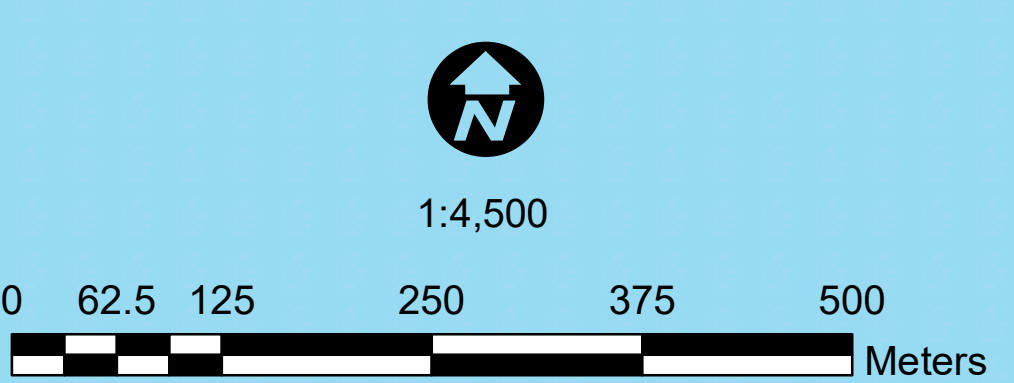
- Commercial & Community Services
- Residential
- Industrial
- Transportation & Communications
- Conservation
- Recreational
- Nuna

OVERLAYS

- ### FUTURE DEVELOPMENT AREAS
- A Short-Term Potential
 - B Mid-Term Potential
 - C Long-Term Potential

- ### OTHER
- Playgrounds
 - Existing Road
 - Proposed Road
 - Contour (1m)
 - Wet Areas
 - Surveyed Lines

Hudson Bay



MAP 2: LAND USE DESIGNATION AND ZONE MAP